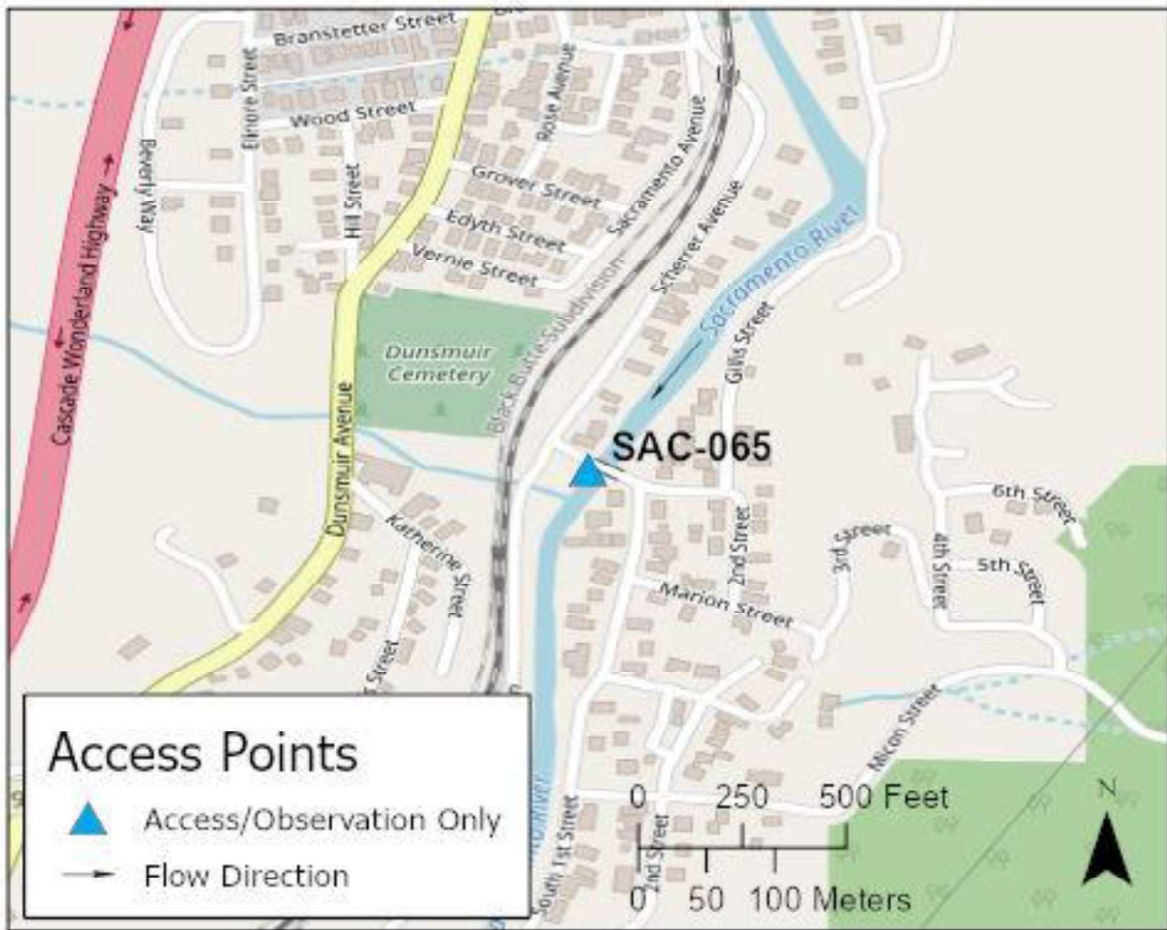


<p>Latitude: N 41.202256 Longitude: W -122.272803</p>
<p>Highway Post Mile: N/A</p>
<p>Railroad Milepost: UPRR 321.70 – Black Butte Subdivision</p>
<p>Nearest Address and Thomas Guide #: N/A</p>
<p>Cell Service: Yes – Verizon tested</p>

Driving Directions

Take the Central Dunsmuir exit, Exit #730, off I-5 and turn south onto Dunsmuir Avenue. Turn east (left) onto Branstetter Street. Follow Branstetter Street down and turn south onto Sacramento Avenue. Take the first left onto Scherrer Avenue and continue south to Bridge Street.

Overview Street Map



Hazards, Restrictions and Advice for Responders

UPRR track crossing #748853E is located on the west side of the bridge.

UPRR right-of-way on west side of the bridge provides good access along the river-right shoreline heading south.

Difficult site for accessing the river due to steep banks, thick vegetation, and residential properties.

Site Description and Field Notes

Site Location/Segment: SAC-SK-A-055


River is approximately 60 feet wide at this location. Residential properties line both shorelines.

Elevation at this site is 2,253 feet above MSL.


Site Contact/s:

For track access or issues, contact UPRR RMCC at (888) 877-7267.


Site Images



Upstream
Photo Date: 06/22/2016



Downstream
Photo Date: 01/05/2018



Straight Across
Photo Date: 06/22/2016

RR = River-Right RL = River-Left