

Driving Directions:

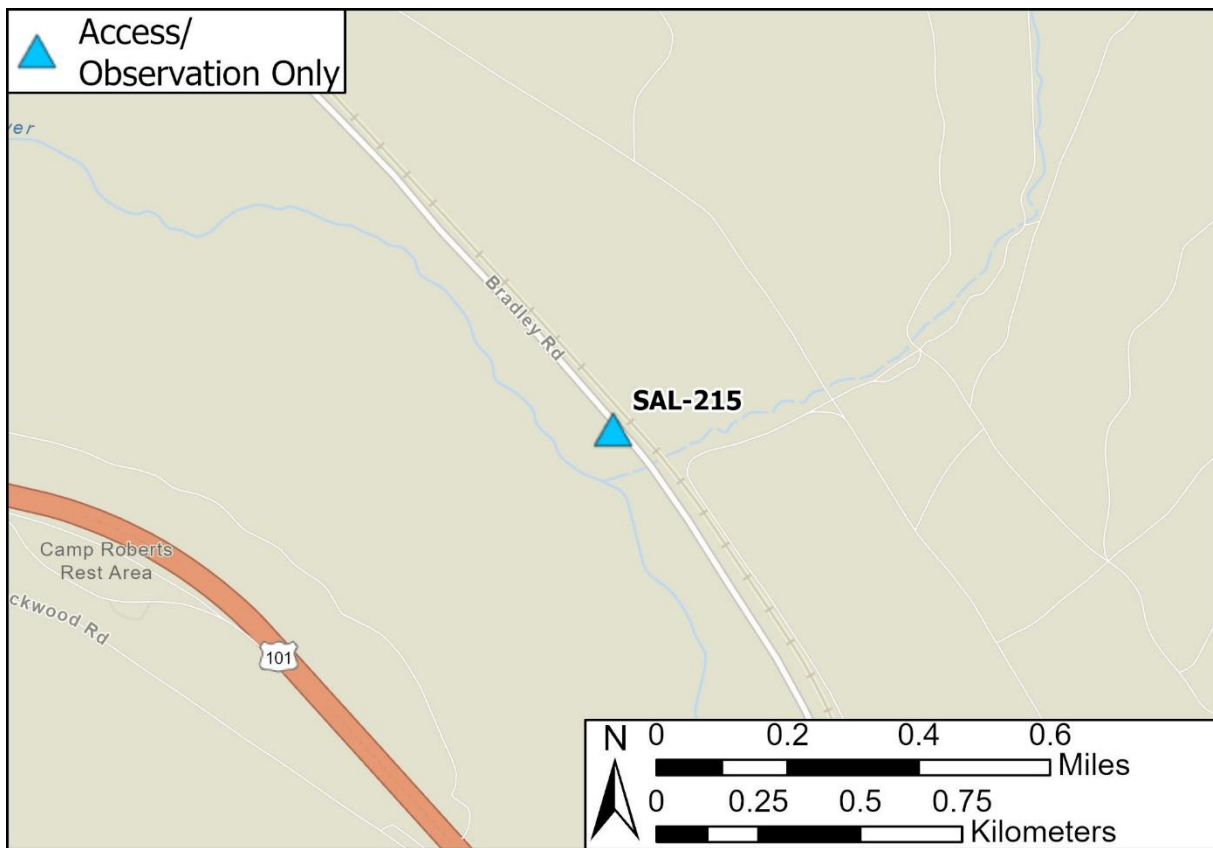
From the North (Salinas): On Highway 101, take exit 251 towards Bradley. Turn left onto Bradley Road. Continue on Bradley Road for approximately 3.8 miles, the destination will be on your right. Park on the shoulder and observe the river from this location.

From the South (Paso Robles): On Highway 101, exit 245 onto Bradley Road. Keep right towards East Garrison. Continue on Bradley Road. In approximately 2.6 miles, the destination will be on your left. Park on the shoulder and observe the river from this location.

Latitude/Longitude: 35.852804, -120.758268	Highway Postmile: US-101-PM 4.7	Railroad Milepost: UPRR 195	Cell Service: Yes, Verizon
--	---	---------------------------------------	--------------------------------------

Nearest Address: California National Guard, Camp Roberts East Garrison, San Miguel, CA 93451

Overview Street Map



Hazards, Restrictions and Advice for Responders

- Can observe river through barbed-wire fence, best with binoculars
- Swift water during winter and spring flows
- Trip and fall hazards, slippery when wet
- Biological hazards (e.g., wildlife including rattlesnakes, wild boar)


Site Description and Field Notes

Site Location/Segment: SAL-MT-A-010
Site Description and Field Notes: This location is observation only, as you can see the river from the edge of the road but is behind a barbed-wire fence. This location is within the California National Guard, Camp Roberts military property.


Site Contact/s: Camp Roberts 24-hour access (916) 854-3000

Site Images

Straight Across



Downstream



Parking Location off Bradley Road



Another View of Parking, Facing River



RR = River Right RL = River Left

Photo Dates: 04/12/2024 & 12/13/2024