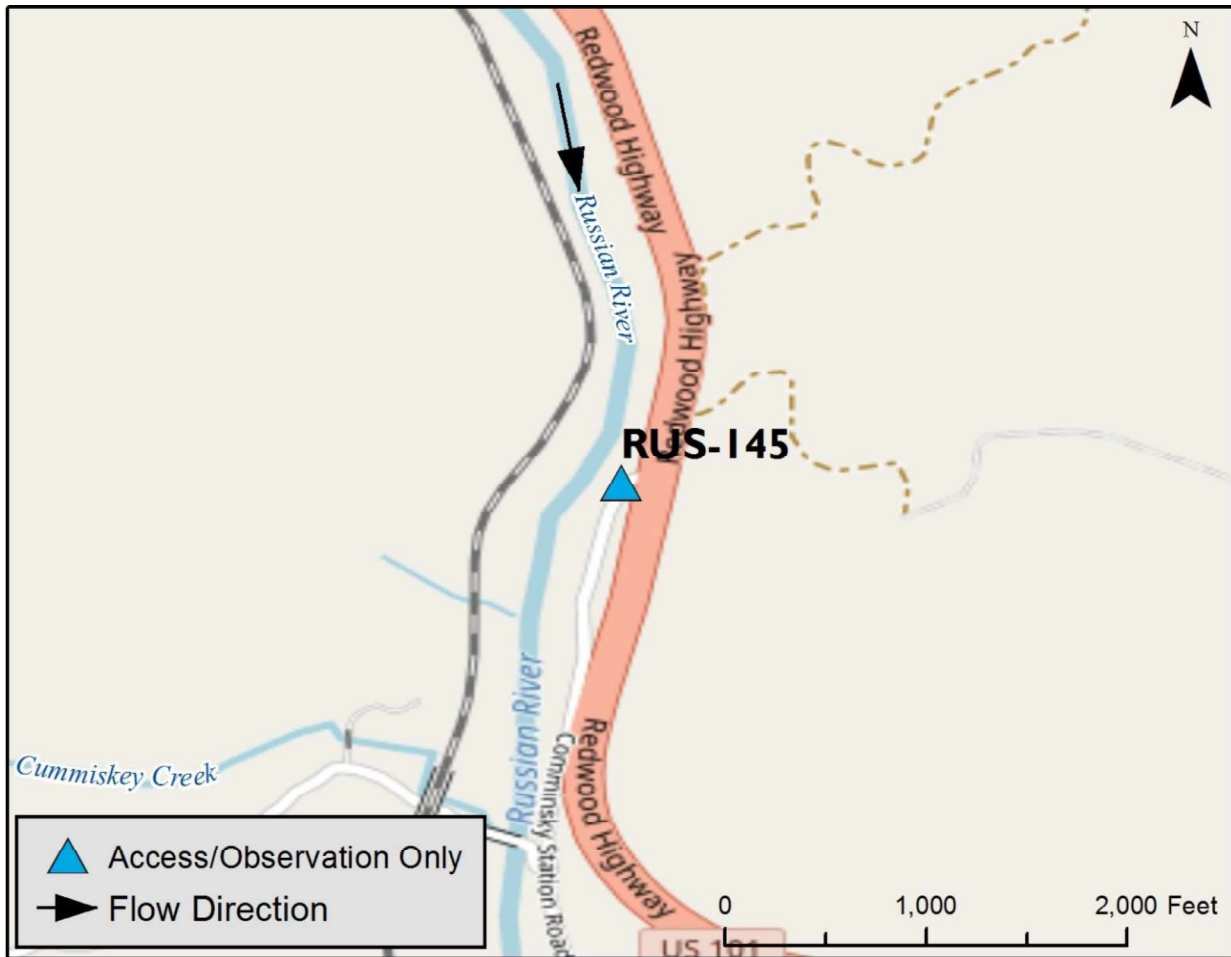


<p>Latitude: 38.88732 Longitude: -123.05402</p>
<p>Highway Post Mile: MEN 3.048</p>
<p>Railroad Milepost: N/A</p>
<p>Nearest Address: Thomas Guide #: 225/7B</p>
<p>Cell Service: Yes</p>

Driving Directions

From Highway 101 (~7mi south of Hopland), take Commisky Station Road exit. Proceed ~0.4mi to a gated area where a small private bridge crosses the river.

Overview Street Map



Hazards, Restrictions and Advice for Responders

- Swift water during winter and spring flows
- Access to shoreline through private property
- Trip and fall hazards, slippery when icy or wet

Site Description and Field Notes


Site Location/Segment: RUS-MN-C-015

This is a narrow stretch of the Russian River adjacent to a small bridge (on private property). Water moves swiftly at this location. Shoreline is heavily vegetated with a small patch of gravel/sand on the western shore. Boom deployment may be possible at times of low flow. There are several other observation spots along Commisky Station Rd.


Site Contact/s:

Mendocino County Environmental Health – (707) 234-6625

Site Images



Upstream
Photo Date: 04/17/2018



Downstream
Photo Date: 04/17/2018



Straight Across
Photo Date: 08/08/2017

RR = River Right RL = River Left