

Driving Directions:

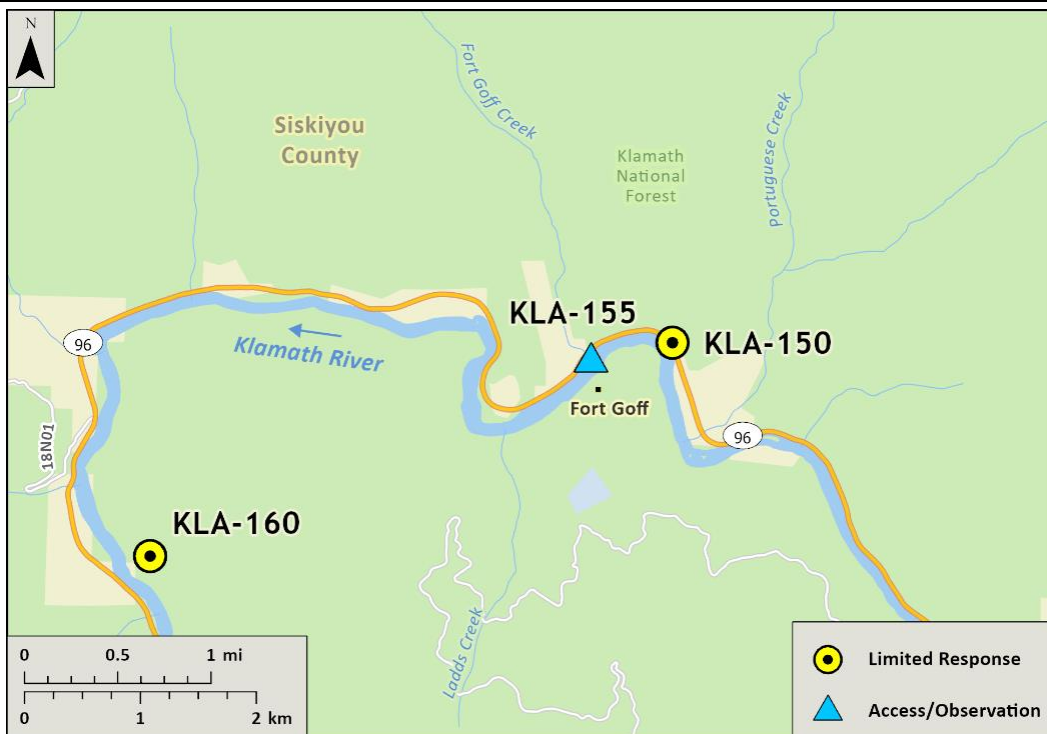
From North, take I-5 South: take Exit 786 and turn west (left) onto Anderson Grade Road and cross over the Klamath River. Turn south (left) onto Hwy 96 toward Happy Camp/Willow Creek and cross over the Ash Creek bridge. Continue 50 miles west after crossing over Ash Creek and turn into the paved parking lot of Fort Goff Campground.

From South, take I-5 North: take Exit 786 and merge directly onto Hwy 96. Continue south and west on Hwy 96 toward Happy Camp/Willow Creek and cross over the Ash Creek bridge. Continue 50 miles west after crossing over Ash Creek and turn into the paved parking lot of Fort Goff Campground.

Latitude/Longitude: 41.864997, -123.25769	Highway Postmile: Hwy 96 SIS 56.00	Railroad Milepost: N/A	Cell Service: No Service - Verizon Tested. Pay phone on site.
---	--	----------------------------------	--

Nearest Address: The town of Seiad Valley is 3 miles east of this site.

Overview Street Map



Hazards, Restrictions and Advice for Responders

- Responders should be aware of seasonal swift water concerns. See nearest gauge for flow information at: [CNRFC - Hydrology - River Guidance - Graphical RVF - SEIC1 \(noaa.gov\)](http://CNRFC - Hydrology - River Guidance - Graphical RVF - SEIC1 (noaa.gov))
- Toxic algal blooms have been known to occur during periods of warm weather and low river flow. Avoid water contact during these conditions. The following website tracks voluntary reporting of locations where toxic algal blooms have been reported: https://mywaterquality.ca.gov/habs/where/freshwater_events.html
- Slips-trips-and-falls hazard accessing the river via a narrow foot trail that leads to an area of large rocks and boulders.
- Campground has no running water to drink.

Site Description and Field Notes

<p>Site Location/Segment: KLA-SK-E-005</p>	<p>Site Description and Field Notes: This is a US Forest Service Campground with a small, paved parking lot that fits 6-10 standard size vehicles. 1 pit toilet bathroom. Campground has several picnic benches and fire pits. No running water. Payphone at parking lot owned by Siskiyou Telephone Company.</p>
---	--


<p>Site Contact/s:</p>	<p>US Forest Service Recreation (530) 493-1718</p>	<p>Karuk Tribe (530) 493-1600</p>
-------------------------------	--	---------------------------------------

Site Images

Upstream




Downstream



Straight Across



Entrance



RR = River Right RL = River Left

Photo Date: 10/05/2023